










-  Study Area
-  County Boundary
-  Town Boundary
-  Parcel Boundary
-  Highway
-  Roads
-  Railroad
-  Utility Line
-  Streams

